










Audax Randonneurs Kinki SR600 Kii Mountains World Heritage PC-snapshot and part. tot. (km) Alt. (m)

PC		tot. (km)	part. (km)	Alt. (m)	side direction	Passing certification method	snapshot	comment,information
PC1	Izumisano city (Rinku town Station ticket or Seven - Eleven Rinku Matsubara shop receipt)	0.0	0.0	3	- Northeast	Get Station ticket or shop receipt		
PC2	Kinokawa city (Mt.Katsuragi Signboard)	23.6	23.6	843	left ↑	Take a bike photo in front of a signboard		
PC3	Katsuragi town (Niutsuhime Shrine)	48.2	24.6	463	right ↻	Take a bike photo in front of Niutsuhime Shrine torii		
PC4	Gojo city (mont-bell shop Gojo)	78.4	30.2	112	left ↑	Take a bike photo in front of mont-bell shop signboard		
PC5	Yoshino town (Koyamaki Signboard)	99.0	20.6	373	left ↑	Take a bike photo in front of Koyamaki signboard		
PC6	Kitayama village (Nanairo dam Signboard)	188.0	89.0	193	right ↻	Take a bike photo in front of Nanairo dam Signboard		

Audax Randonneurs Kinki SR600 Kii Mountains World Heritage PC-snapshot and part. tot. (km) Alt. (m)								
PC		tot. (km)	part. (km)	Alt. (m)	side direction	Passing certification method	snapshot	comment,information
PC7	Kiwa town (Maruyama Senmaida Signboard)	208.6	20.6	233	right ↑	Take a bike photo in front of Maruyama Senmaida Signboard		
PC8	Shingu city (Kumano Hayatama Taisha Shrine)	232.6	24.0	9	front ↻	Take a bike photo in front of Kumano Hayatama Taisha Shrine torii		
PC9	Nachikatsuura town (Kumano Nachi Taisha Shrine)	254.5	21.9	245	right ↑	Take a bike photo in front of Kumano Nachi Taisha Shrine stairs		
PC10	Totsukawa village (Oomineokugakemichi Stone monument)	335.0	80.5	987	right ↻	Take a bike photo in front of Oomineokuga kemichi Stone monument		
PC11	Hongu town (Kumano Hongu Taisha Shrine)	363.0	28.0	61	right ↑	Take a bike photo in front of Kumano Hongu Taisha Shrine torii		
PC12	Nakahechi town (Chikatsuyu-oji Stone monument)	385.8	22.8	287	right ↻	Take a bike photo in front of Chikatsuyu-oji Stone monument		

Audax Randonneurs Kinki SR600 Kii Mountains World Heritage PC-snapshot and part. tot. (km) Alt. (m)								
PC		tot. (km)	part. (km)	Alt. (m)	side direction	Passing certification method	snapshot	comment,information
PC13	Ryujin village (Mt.Gomadansan Signboard)	451.6	65.8	1275	right ↑	Take a bike photo in front of Mt.Gomadansan Signboard		
PC14	Totsukawa village (Kohechi Signboard)	471.5	19.9	659	front ←	Take a bike photo in front of Kohechi Signboard		
PC15	Koya town(Mt. Koya Kongobuji Temple)	496.3	24.8	819	right ↑	Take a bike photo in front of Mt. Koya Kongobuji Temple stone monument		
PC16	Wakayama city (Marina city Hotel)	550.4	54.1	1	↑ left ↑	Take a bike photo in front of Wakayama Marina city Hotel signboard		
PC17	Wakayama city (Kishu Kada Hotel)	575.70	25.30	104	front ↻	Take a bike photo in front of Kishu Kada Hotel signboard		
PC18	Izumisano city(Rinku town Station or Seven-Eleven)	604.30	28.60	3	left	Get Station ticket or shop receipt		