















17-June-2024

		km		
Controls		Part.	Tot.	Photos
PC1	Nagahama City (JR West Kawake Station)  Statues and clock  Please submit a screenshot of the photo properties.	0.0	0.0	
PC2	Minamiechizen Town (Tochinoki Pass)  Signboard	31.3	31.3	
PC3	Ikeda Town (Hekosan P5 Point)  Signboard	57.5	88.8	
PC4	Ikeda Town (Ryusogataki Parking)  Stone monument	25.4	114.2	
PC5	Katsuyama City (Heisenji Hakusan Shrine)  Stone signpost	28.3	142.5	

17-June-2024

		km		
Controls		Part.	Tot.	Photos
PC6	Katsuyama City (Shinmata Pass)  Stone signpost	17.8	160.3	
PC7	Hakusan City (Hakusan Alpine Botanical Garden Parking)  Guide map	30.2	190.5	
PC8	Kanazawa City (Utatsuyama Park)  Signboard	59.2	249.7	
PC9	Nanto City (Yugiri Pass)  Guide map	18.0	267.7	
PC10	Hida City (Amo Pass)  Signboard and signpost	68.9	336.6	

		km		
Controls		Part.	Tot.	Photos
PC11	<p>Sirakawa Village (Hakusan Lakeside Lodge)</p> <p>Signboard</p> <p>or Public Restroom</p>	39.6	376.2	 
PC12	<p>Gujo City (Hinoki Pass)</p> <p>Signboard</p>	60.2	436.4	
PC13	<p>Ibigawa Town (Tokuyama Dam Park)</p> <p>Within opening hours From 9:00 to 17:00</p> <p>Stone monument</p> <p>Outside opening hours From 17:00 to 9:00</p> <p>In front of the gate</p>	110.7	547.1	 

Controls		km		Photos
		Part.	Tot.	
PC14	Ibigawa Town (Torigoe Pass)  Stone monument	34.2	581.3	
PC15	Nagahama City (JR West Kawake Station)  Statues and clock  Please submit a screenshot of the photo properties.	23.5	604.8	