

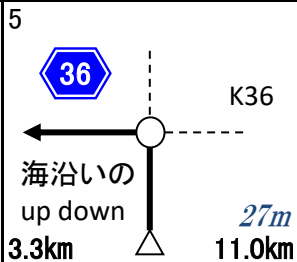
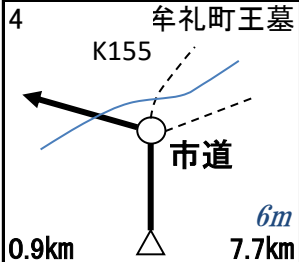
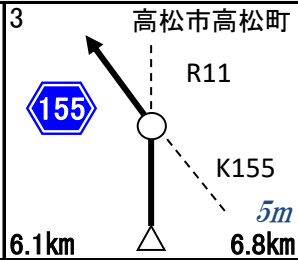
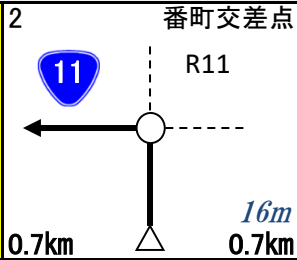
**CP① 迄 15.8km**

06:00 ~ 06:30

高松 磨屋町店  
高松 兵庫町店

高松寿町 2丁目店

いづれかでレシート取得

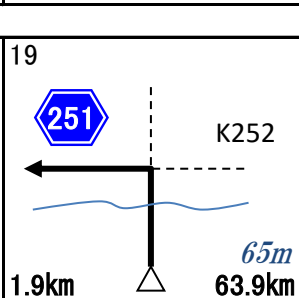
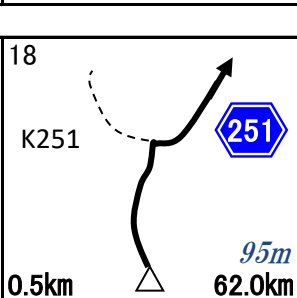
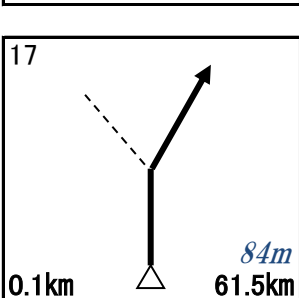
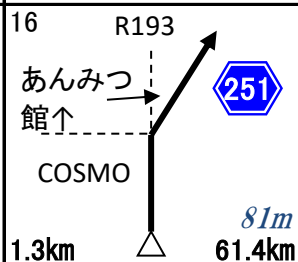
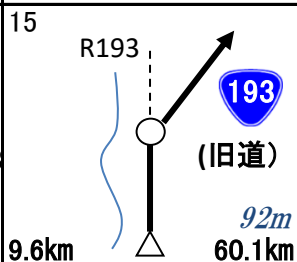
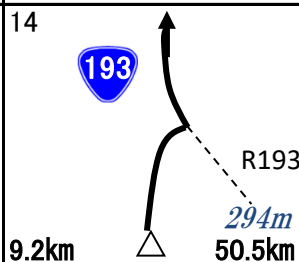
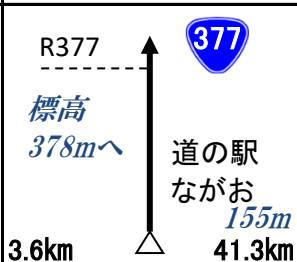
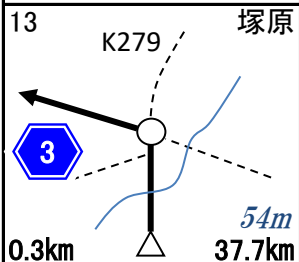
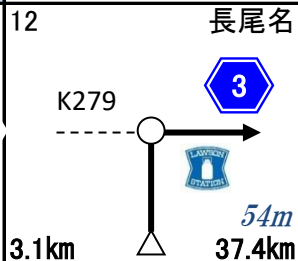
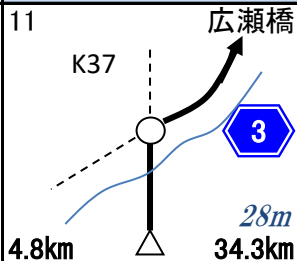
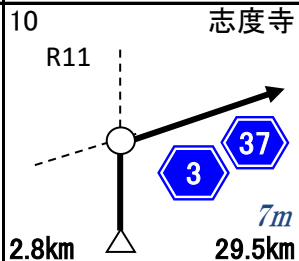
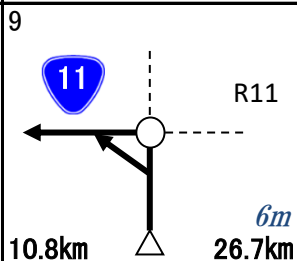
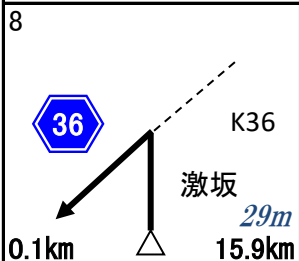



**CP② 迄 48.7km**

通過チェック①

四国最北端 竹居岬

石碑と自転車写真

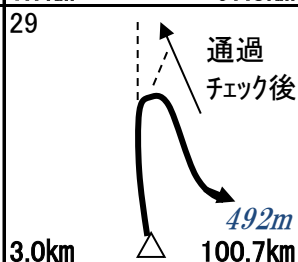
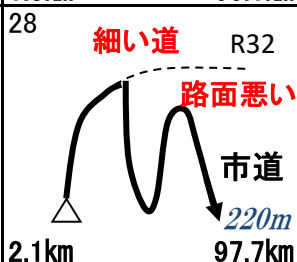
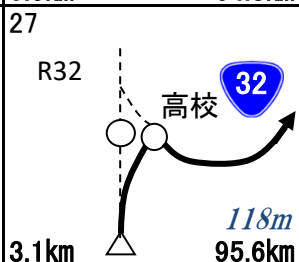
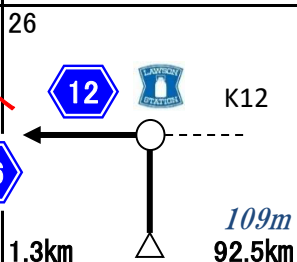
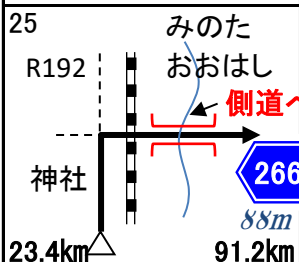
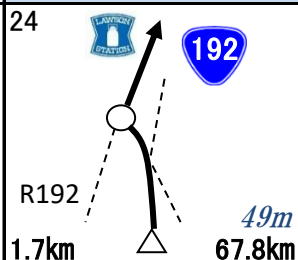
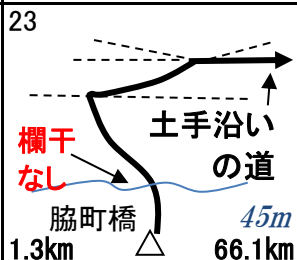
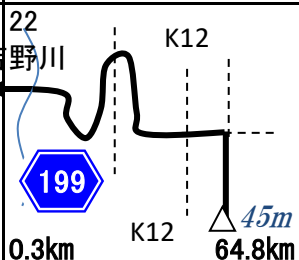


**CP③ 迄 37.3km**

↑

通過チェック②

うだつのまちなみ

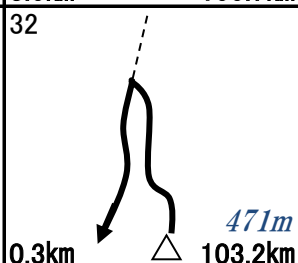
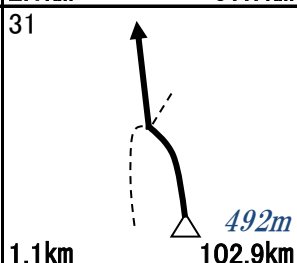


**PC1 迄 29.1km**

通過チェック③

箸善寺

自転車乗り入れ禁止



<p>33</p> <p>0.2km 452m 103.4km</p>	<p>坪尻駅展望台 (落展望台)</p> <p>1.6km 302m 105.0km</p>	<p>34</p> <p>0.3km 276m 105.3km</p>	<p>35</p> <p>1.5km 356m 106.8km</p>	<p>36</p> <p>7.8km 445m 114.6km</p>
<p>37</p> <p>2.0km 514m 116.6km</p>	<p>38</p> <p>0.8km 564m 117.4km</p>	<p>38</p> <p>11.9km 46m 129.3km</p>	<p>39</p> <p>1.6km 39m 130.9km</p>	<p>40</p> <p>23.6km 48m 154.5km</p>
<p>41</p> <p>3.2km 40m 157.7km</p>	<p>42</p> <p>0.8km 43m 158.5km</p>	<p>43</p> <p>2.0km 25m 160.5km</p>	<p>44</p> <p>0.6km 34m 161.1km</p>	<p>45</p> <p>1.9km 13m 163.0km</p>
<p>46</p> <p>1.1km 13m 164.1km</p>	<p>47</p> <p>2.8km 12m 166.9km</p>	<p>48</p> <p>0.2km 477m 167.1km</p>	<p>49</p> <p>11.3km 436m 178.4km</p>	<p>50</p> <p>3.1km 353m 181.5km</p>

Goal迄 20.4km  
通過チェック④  
休暇村  
讚岐五色台

2.7km 375m  
184.2km



51

2.6km 353m  
186.8km

52

5.2km 54m  
192.0km

53

10.6km 7m  
202.6km

Goal  
西宝町店  
11:53~19:30  
必ずマスクを  
レシート取得

2.0km 204.6km

お疲れ様でした  
＼(^o^)／